

NOTICE!!

These documents have been scanned!

Do not place un-scanned documents beneath this notice!

Do not remove this notice from this file!

GPO Jacket No. 560-102
Print Order 61540
Rise Business Services, LLC
Job=AZ15 4/26/2019



Box Number= AZ15003



Claim Begin-End: AMC448948-AMC448948

1 Initial Receipt



AZ15003-29

AMC450400-AMC453366

United States Department of the Interior
Bureau of Land Management
 DIV OF LANDS, MINRLS & ENERGY
 ONE N CENTRAL AVE
 PHOENIX, AZ 85004 -4427
 Phone: 602-417-9200

Receipt

No: 4077688

Transaction #: 4189608**Date of Transaction:** 02/01/2018

CUSTOMER:

RODNEY SCHINDLER
 10308 W ENCANTO BLVD
 AVONDALE, AZ 85392-4600 US

ENTERED
FEB 06 2018
 BY: RAM

LINE #	QTY	DESCRIPTION	REMARKS	UNIT PRICE	TOTAL
1	1.00	LOCATABLE MINERALS / MINING CLAIMS-NEW, UNADJUD, ONE OR MORE AUTH NOS / NEW MINING CLAIM PROCESSING FEE CASES: AMC448948/\$20.00		- n/a -	20.00
2	1.00	LOCATABLE MINERALS / MINING CLAIMS-NEW, UNADJUD, ONE OR MORE AUTH NOS / NEW MINING CLAIMS LOCATION FEE CASES: AMC448948/\$37.00		- n/a -	37.00
3	1.00	LOCATABLE MINERALS / MINING CLAIMS-NEW, UNADJUD, ONE OR MORE AUTH NOS / NEW MINING CLAIMS MAINTENANCE FEE CASES: AMC448948/\$155.00		- n/a -	155.00
TOTAL:					\$212.00

PAYMENT INFORMATION				
1	AMOUNT:	212.00	POSTMARKED:	N/A
	TYPE:	CHECK	RECEIVED:	02/01/2018
	CHECK NO:	4675		
	NAME:	SCHINDLER, RODNEY 10308 W ENCANTO BLVD AVONDALE AZ 85392-4600 US		

REMARKS

This receipt was generated by the automated BLM Collections and Billing System and is a paper representation of a portion of the official electronic record contained therein.

NOTICE!!

These documents have been scanned!

Do not place un-scanned documents beneath this notice!

Do not remove this notice from this file!

GPO Jacket No. 560-102
Print Order 61540
Rise Business Services, LLC
Job=AZ15 4/26/2019



Box Number= AZ15003



Claim Begin-End: AMC448948-AMC448948

2 Correspondence



AZ15003-29

AMC450400-AMC453366

**NO
DOCUMENTS
FOUND**

NO DOCUMENTS FOUND
NO DOCUMENTS FOUND

NOTICE!!

These documents have been scanned!

Do not place un-scanned documents beneath this notice!

Do not remove this notice from this file!

GPO Jacket No. 560-102
Print Order 61540
Rise Business Services, LLC
Job=AZ15 4/26/2019



Box Number= AZ15003



Claim Begin-End: AMC448948-AMC448948

3 Transfers



AZ15003-29

AMC450400-AMC453366

**NO
DOCUMENTS
FOUND**

NO DOCUMENTS FOUND
NO DOCUMENTS FOUND

NOTICE!!

These documents have been scanned!

Do not place un-scanned documents beneath this notice!

Do not remove this notice from this file!

GPO Jacket No. 560-102
Print Order 61540
Rise Business Services, LLC
Job=AZ15 4/26/2019



Box Number= AZ15003



Claim Begin-End: AMC448948-AMC448948

4 Annual Filings



AZ15003-29

AMC450400-AMC453366

448768

~~448768~~

448948

NOTICE OF INTENTION TO HOLD MINING CLAIMS/SITES

When Recorded Return Document to:

— **RODNEY A SCHINDLER**
 — 10308 W ENCANTO BLVD
 — AVONDALE AZ 85392-4600

☐ Check here if this is a change of address.
Telephone: 701-200-2316E-mail Address: raschindler60@gmail.com
 BLM
 Date
 Stamp

PHOENIX, ARIZONA

2018 AUG - 1 A 10: 38


RECEIVED
BLM AZ STATE OFFICE

I (We) intend to hold the claims(s) and/or site(s) listed below for the calendar year 2018, and I (We) have filed or will file a Notice of Intent to Hold in the county where the claim (s) is located.

Reason for filing a Notice of Intent to Hold instead of an assessment work filing (check one):

- ☐ Maintenance fee was paid to maintain claim(s) during this assessment year.
☐ Mill or tunnel sites.
☒ Claim(s) was located during the current assessment year.
☐ BLM has deferred assessment work (attach copy of decision granting deferment, or pending petition for deferment including date petition was filed.)

Line No.	AMC NUMBER	CLAIM/SITE NAME	COUNTY RECORDER DATA (If available)	TWP	RNG	SEC
1	448768	REDEMPTION 1	2018-0061382 01-25-18 0063181-2-1	6N	5W	11
2	448948	TEASER 1	2018-0081447 02-01-18 0107906-2-1-1	6N	5W	11
3						
4						
5						
6						
7						
8						
9						
10						



Form: MCF110
 Revised July 2014
 Page 1 of 2

NOTICE OF INTENTION TO HOLD MINING CLAIMS/SITES
page 2

RECEIVED BLM AZ STATE OFFICE	2018 AUG - 1 A 10: 38 PHOENIX, ARIZONA
BLM Date Stamp	

1. State of Arizona, County of MARICOPA
2. I (Name) RODNEY A. SCHINDLER
3. Reside at (Address) 10308 W ENCANTO BLVD
City AVONDALE County MARICOPA State AZ Zip 85392 being duly sworn, depose and say that I am a citizen of the United States, more than eighteen years of age, that all of the facts set forth in this notice, subject to the provisions and penalties of 18 U.S.C. 1001 pertaining to the filing of false, fictitious, or fraudulent statements with the United States, are true and correct according to the best of my knowledge, information and belief.
4. Owner's name and address (If not shown in Items 1-3 above). _____
5. Dated: 8-1-18 Signature: Rodney A. Schindler

Bureau of Land Management
Arizona State Office
www.blm.gov/az

No. of Claims:	<u>2</u>	x \$10 =	<u>20.00</u>
Check No:	<u>4711</u>	Init.	<u>RS</u>
Receipt No.:	<u>4224571</u>		
For BLM Use Only			

Form: MCF110
Revised July 2014
Page 2 of 2

United States Department of the Interior
Bureau of Land Management
DIV OF LANDS, MINRLS & ENERGY
ONE N CENTRAL AVE
PHOENIX, AZ 85004 -4427
Phone: 602-417-9200

Receipt

No: 4224511

Transaction #: 4339750	
Date of Transaction: 08/01/2018	
CUSTOMER:	
	RODNEY SCHINDLER 10308 W ENCANTO BLVD AVONDALE, AZ 85392-4600 US

LINE #	QTY	DESCRIPTION	REMARKS	UNIT PRICE	TOTAL
1	1.00	LOCATABLE MINERALS / MINING CLAIMS-NOT NEW-UNADJUD, ONE AUTH NO. ONLY / MINING CLAIM MONEY RECEIVED CASES: AMC448768/\$20.00	NOI HOLD FOR 2018 AND WAIV FOR 2019 (2)	- n/a -	20.00
TOTAL:					\$20.00

PAYMENT INFORMATION			
1	AMOUNT:	20.00	POSTMARKED: N/A
	TYPE:	CHECK	RECEIVED: 08/01/2018
	CHECK NO:	4711	
	NAME:	SCHINDLER, RODNEY 10308 W ENCANTO BLVD AVONDALE AZ 85392-4600 US	

REMARKS

This receipt was generated by the automated BLM Collections and Billing System and is a paper representation of a portion of the official electronic record contained therein.

UNITED STATES
DEPARTMENT OF THE INTERIOR
BUREAU OF LAND MANAGEMENT

MAINTENANCE FEE WAIVER CERTIFICATION

SEE INSTRUCTIONS ON PAGE 2

131

448768
448948

FORM APPROVED
OMB NO. 1004-0114
Expires: January 31, 2020

1. This small miner waiver is filed for the assessment year beginning on September 1, 2018 and ending on September 1, 2019.
2. The undersigned and all related parties owned ten or fewer mining claims, mill, or tunnel sites located and maintained on Federal lands in the United States of America on September 1, 2018.
3. The undersigned have performed the assessment work required by law for each mining claim listed prior to filing this waiver and understand that by filing this form, the undersigned must file an affidavit of assessment work with the Bureau of Land Management (BLM) by the December 30th following the filing of this waiver.
4. The undersigned understand that if the assessment work obligation has not yet come due under 30 U.S.C. 28 (for those claims in their first assessment year only), a notice of intent to hold reciting this condition must be recorded by the December 30th following the filing of this waiver.
5. The undersigned understand that mill and tunnel sites may also be listed on this waiver and be waived from payment of the maintenance fee, and that a notice of intent to hold for these sites is required to be filed with the BLM by the December 30th following the filing of this waiver.
6. The undersigned understand and acknowledge that pursuant to 43 U.S.C. 1212 and 18 U.S.C. 1001, the filing or recording of a false, fictitious, or fraudulent document with the BLM may result in a fine of up to \$250,000, a prison term not to exceed five years, or both.
7. The mining claims, mill or tunnel sites for which this waiver from payment of the maintenance fees is requested are:

CLAIM OR SITE NAME	BLM RECORDATION SERIAL NUMBER
1. <u>REDEMPTION #1</u>	<u>AMC 448768</u>
2. <u>TEASER #1</u>	<u>AMC 448948</u>
3.	
4.	
5.	
6.	
7.	
8.	
9.	
10.	

The owner(s) (claimants) of the above mining claims and sites are:

Rodney A. Schindler
(Owner's Name - Please Print)
10308 W ENCANTO BLVD
(Owner's Mailing Address)

Rodney A. Schindler
(Owner's Signature)
AVONDALE AZ 85392
(City) (State) (Zip Code)

(Owner's Name - Please Print)

(Owner's Mailing Address)

(Owner's Signature)

(City) (State) (Zip Code)

(Owner's Name - Please Print)

(Owner's Mailing Address)

(Owner's Signature)

(City) (State) (Zip Code)

(Owner's Name - Please Print)

(Owner's Mailing Address)

(Owner's Signature)

(City) (State) (Zip Code)

(Continued on page 2)

PHOENIX, ARIZONA

2018 AUG -1 A 10:38

RECEIVED
BLM STATE OFFICE

ENTERED
SEP 04 2018

BY: [Signature]

[Signature]

(Owner's Name - Please Print)

(Owner's Signature)

(Owner's Mailing Address)

(City)

(State)

(Zip Code)

(Owner's Name - Please Print)

(Owner's Signature)

(Owner's Mailing Address)

(City)

(State)

(Zip Code)

(Owner's Name - Please Print)

(Owner's Signature)

(Owner's Mailing Address)

(City)

(State)

(Zip Code)

(Owner's Name - Please Print)

(Owner's Signature)

(Owner's Mailing Address)

(City)

(State)

(Zip Code)

18 U.S.C. 1001 and 43 U.S.C. 1212 make it a crime for any person knowingly and willfully to make to any department or agency of the United States any false, fictitious or fraudulent statements or representations as to any matter within its jurisdiction.

INSTRUCTIONS

1. This certification is made under the provisions of 43 U.S.C. § 1744 and 30 U.S.C. § 28-28k and the regulations thereunder (43 CFR Part 3830).
2. The claimant(s) must fill in the dates in paragraph 1 for the beginning and ending of the assessment year for which this waiver is sought.
3. The claimant(s) must fill in the date in paragraph 2 for the beginning of the assessment year for which this waiver is sought.
4. All claim and site names and BLM serial numbers must be listed for the mining claims, mill sites, and tunnel sites for which the waiver is sought.
5. All owners of the mining claims, mill sites, and tunnel sites and their addresses must be given.
6. This waiver form must be signed by all the claimants or their designated agent, in original form. If an agent is designated, a notarized designation of agent, signed by all of the claimants with proper address given, must be submitted with this waiver.
7. This form must be filed no later than September 1st for the upcoming assessment year in the BLM State Office where the mining claims or sites are recorded, or the waiver cannot be granted by the BLM. (Example: To obtain a waiver for the assessment year 2012, which begins on September 1, 2011, you must qualify for and file for a waiver no later than September 1, 2011, in the proper BLM State Office.)
8. For all mining claims which require assessment work, you must record an affidavit of labor on or before the December 30th immediately following the filing of this waiver. For all other mining claims or sites waived, you must record a notice of intent to hold on or before the December 30th immediately following the filing of this waiver.
9. Mill and tunnel sites may also be listed on this waiver and be waived from payment of the maintenance fee. A notice of intent to hold for these sites is required to be filed by the December 30th following the filing of this waiver.

FOR OFFICIAL USE ONLY

NOTICE!!

These documents have been scanned!

Do not place un-scanned documents beneath this notice!

Do not remove this notice from this file!

GPO Jacket No. 560-102
Print Order 61540
Rise Business Services, LLC
Job=AZ15 4/26/2019



Box Number= AZ15003



Claim Begin-End: AMC448948-AMC448948

5 Miscellaneous



AZ15003-29

AMC450400-AMC453366

**NO
DOCUMENTS
FOUND**

NO DOCUMENTS FOUND
NO DOCUMENTS FOUND

NOTICE!!

These documents have been scanned!

Do not place un-scanned documents beneath this notice!

Do not remove this notice from this file!

GPO Jacket No. 560-102
Print Order 61540
Rise Business Services, LLC
Job=AZ15 4/26/2019



Box Number= AZ15003



Claim Begin-End: AMC448948-AMC448948

6 Location Notices-Amendments and Supporting Documents



AZ15003-29

AMC450400-AMC453366

MINING CLAIM STATUS REPORT

Data Entered: 2/6/18 RAM

MTP Checked By: 2/6/18 RAM

GEO Checked By: 2/6/18 RAM

LEAD SERIAL NUMBER: AMC 448948 thru AMC

NUMBER OF CLAIMS & TYPE:

1 LODE
1 PLACER
 _____ ASSOCIATION PLACER
 _____ MILL SITE
 _____ TUNNEL SITE

CHARGES:

Processing Fee @ \$20 = \$ 20
 Location Fee @ \$37 = \$ 37
 Maintenance Fee @ \$155 = \$ 155
 Add'l Maint Fee for Assoc Placer = \$ _____
SUBTOTAL \$ 212

TOTAL ACREAGE: 20 Per Claim
 (Placer Only)

NUMBER OF LOCATORS: 1

Other Fees \$ _____
 Other Fees \$ _____
TOTAL \$ _____

DOCUMENTS RECEIVED VIA : Over-the-Counter ☒ Mail ☐ TIMELY FILED: Yes ☐ No ☐

LEGAL DESCRIPTION: T 6N R 5W SEC 11
 T _____ R _____ SEC _____
 T _____ R _____ SEC _____
 T _____ R _____ SEC _____
 T _____ R _____ SEC _____

BLM ☐ FOREST SERVICE ☐ SUBJ TO PL 359: Yes ☐ No ☐
 WILDERNESS AREA ☐

SPLIT ESTATE: N/A ☐ SX ☐ PX ☐ OTHER ☐
 SRHA ☐ Was proper Notice filed if located on SHRA Land? Yes ☐ No ☐

RECONVEYED MINERALS ON BLM LAND REQUIRE OPENING ORDER FROM 1944 TO 1993:

Open to Entry On _____ N/A ☐

COMMENTS/STATUS: VOID ☐ PARTIALLY VOID ☐ PVT MINERALS ☐ WITHDRAWN LANDS ☐
 OTHER ☐

☐ Claimant acknowledges that portions of the following claim(s) site(s) may be void or voidable.

Printed Name of Claimant _____ Signature of Claimant _____

*****FINAL ADJUDICATION*****

DATE 8-6-18 INITIALS PB

AMC 448948

LOCATION NOTICE FOR PLACER MINING CLAIM


☐ Amendment BLM Serial # _____

NOTICE IS HEREBY GIVEN that the

TEASER #1 placer mining claim has been located by
RODNEY SCHINDLER

whose current mailing address is:

10308 W ENCANTO BLVD
AVONDALE, AZ 85392



The general course of this claim is **North to South** and it is situated in **Maricopa** County, Arizona. This claim is **1320** feet in length and **660** feet in width.

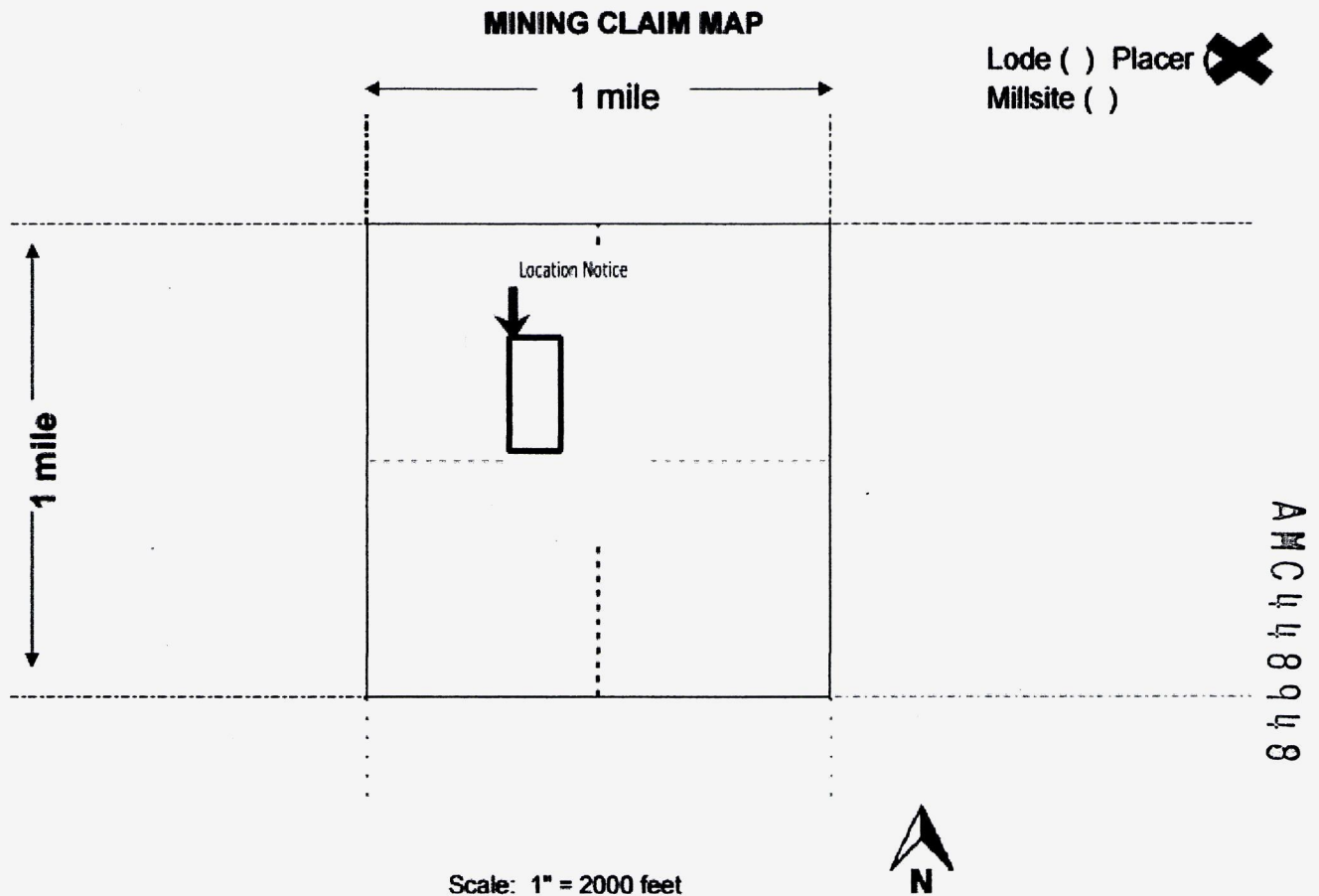
20 Total Claim Acreage. This claim runs from the location monument on which this location notice is posted at the **NW** corner of the claim approximately **1320** feet in a **South** direction to the **South** end line and **660** feet in a **East** direction to the **East** end line. This claim is marked by four monuments, one at each corner of the claim. The location monument on which this notice is posted is situated within Section **11**, Township **6N** Range **5W**, Gila Salt River Base and Meridian, Arizona. This claim encompasses portions of the following legal subdivision(s) if located by legal subdivision or the following quarter section(s), section(s), Township(s) and Range(s) This claim is the W 1/2 of the SE 1/4 of the NW 1/4 of Section 11, T6N, R5W, Gila Salt River Base and Meridian, Arizona. The locality of this claim with reference to some natural object or permanent monument and additional information (if any) concerning its locality are as follows: The NW corner of this claim is located 1320' East and 1320' South of the NW corner of Section 11, T6N, R5W.

The above information is shown on the attached map. DATED AND POSTED on the ground this 6th day of November, 2017. *90th day = 2/4/18*

Locators:

Printed Name RODNEY SCHINDLER Signature(s) *Rodney Schindler*
Printed Name _____ Signature(s) _____
Printed Name _____ Signature(s) _____
Printed Name _____ Signature(s) _____

AMC448948



1. The above map depicts the Teaser #1 mining claim, which is located in Section 11 , Township 6N , Range 5W, Gila and Salt River Base and Meridian, Maricopa County, Arizona.

Total claim acreage is 20

2. The type of corner and location monuments used are as follows: Capped PVC

3. The bearings and distances in degrees and feet between claim corners and to a public land survey monument are as depicted on the map. The NW corner of this claim is located 1320' East and 1320' South of the NW corner of Section 11, T6N, R5W.

4. If the claim is a placer or millsite claim with exterior limits conforming to legal subdivisions of the public survey, provide a legal description of the claim: This claim is the W ½ of the SE ¼ of the NW ¼ of Section 11, T6N, R5W, Gila Salt River Base and Meridian, Arizona.

T 7N
R 6W | R 5W

MARICOPA COUNTY
TASSAYANPA FIELD OFFICE

[illegible]

FOR ORDERS AFFECTING DISPOSAL OR USE OF
UNIDENTIFIED LANDS WITHDRAWN FOR CLASSIFICATION,
MINERALS, WATER AND/OR OTHER PUBLIC PURPOSES,
REFER TO INDEX OF MISCELLANEOUS DOCUMENTS.

ADS 296 NE
297 SW
298 SE



Lat 33°46'35"N
Long 112°43'26"W

[illegible]

WARNING STATEMENT
This plot is the Bureau's Record of Title, and should be used only as a graphic display of the township survey data. Records herein do not reflect title changes which may have been effected by lateral movements of rivers or other bodies of water. Refer to the cadastral surveys for official survey information.

CURRENT TO	LT	CSR Mer
11-9-2016	ACAD	T 6 N
		3 5 W

RUN TIME: 09:59 AM

DEPARTMENT OF INTERIOR
BUREAU OF LAND MANAGEMENT

RUN DATE: 02/01/2018
Page 1 of 1

Input Parameters for Geographic Report with Land

System Id = CR

Admin State = AZ

Geo State =

Casetype Begins With

Case Disp Txt = AUTHORIZED, CANCELLED, EXPIRED, PENDING, REJECTED, RELINQUISHED, VOID, WITHDRAWN

Mer Twp Rng =

Section =

Mtrs = 14 0060N 0050W 011, 14 0060N 0050W 999

Commodity =

Commodity Txt =

Pending Org =

Pend Org Decode =

Total Rows Returned: 2

NO WARRANTY IS MADE BY BLM FOR USE OF THE DATA
FOR PURPOSES NOT INTENDED BY BLM

RUN TIME: 09:59 AM

UNITED STATES DEPARTMENT OF INTERIOR
BUREAU OF LAND MANAGEMENT
GEOGRAPHIC REPORT WITH LAND
Sorted by Serial Number

RUN DATE: 02/01/2018
Page 1 of 1

Serial Number: AZA 024534
Total Case Acres: 1.000

<u>Casetype</u>	<u>Case Disp</u>	14	0060N	0050W	<u>Sect</u>	<u>Sur Typ</u>	<u>Sur Num</u>	<u>Suff</u>	<u>Subdivision</u>	<u>Act Pend</u>
380913	EXPIRED				011	ALIQ			NW;	Y

Serial Number: AZA 024534O
Total Case Acres: 5.000

<u>Casetype</u>	<u>Case Disp</u>	14	0060N	0050W	<u>Sect</u>	<u>Sur Typ</u>	<u>Sur Num</u>	<u>Suff</u>	<u>Subdivision</u>	<u>Act Pend</u>
371511	AUTHORIZED				011	FF			NW;	Y

Serial Number: AZA 031568
Total Case Acres: 1.000

<u>Casetype</u>	<u>Case Disp</u>	14	0060N	0050W	<u>Sect</u>	<u>Sur Typ</u>	<u>Sur Num</u>	<u>Suff</u>	<u>Subdivision</u>	<u>Act Pend</u>
293200	EXPIRED				011	FF			PORTION OF;	

Serial Number: AZA 035151
Total Case Acres: 1.000

<u>Casetype</u>	<u>Case Disp</u>	14	0060N	0050W	<u>Sect</u>	<u>Sur Typ</u>	<u>Sur Num</u>	<u>Suff</u>	<u>Subdivision</u>	<u>Act Pend</u>
293200	PENDING				011	FF			PORTION OF;	

TOWNSHIP 06 NORTH RANGE 05 WEST OF THE GILA & SALT RIVER MERIDIAN, ARIZONA

SECS	SUBDIVISION																Acres	Kind of Entry or Purpose	Serial Number or Order Number	Action Date	Remarks		
	NE 1/4				NW 1/4				SW 1/4				SE 1/4									Lots	Other Description
	NE	NW	SW	SE	NE	NW	SW	SE	NE	NW	SW	SE	NE	NW	SW	SE							
	For orders affecting disposal or use of unidentified lands withdrawn for classification, minerals, water, and/or other public purposes, and Indian treaties, refer to Index to Miscellaneous Documents																						
																	1797 (MS);	35.46	PATENT / ME	44035	12/13/1906	MC 92;	
																	MS 2511;	206.442	PATENT / ME	129377	5/12/1910	6N 6W;	
																	ALL SECS 2, 16, 32, 36;		STATE GRANT	ACT OF CONGRESS	6/20/1910	TITLE TO STATE TO FIX ON APPROVAL OF SURVEY; SUBJECT TO PRIOR RIGHTS;	
																	MS 3146;	20.396	PATENT / ME	728471	1/17/1920		
																	ALL SECS 2, 16, 32, 36;		STATE GRANT	ACT OF CONGRESS	1/25/1927	EXTENDS ACT OF 6/20/1910 TO MINERAL LANDS; SUBJECT TO PRIOR RIGHTS;	
2																	ALL;						
32	X	X	X	X	X	X	X	X	X	X	X	X						1120.00	WAIVER / SX	PHX-077544	5/8/1941	OTHER TPS: 15S 6W, 13S 8W, 9N 14W;	
16																	ALL;						
32													X					680.00	WAIVER / SX	PHX-077847	9/19/1941	6N 10W;	
36																	ALL;	640.00	WAIVER / SX	PHX-077846	10/10/1941	10N 15W;	
32														X	X	X		120.00	WAIVER / SX	PHX-077378	3/25/1942	4N 3W;	
6	X	X	X	X													M&B; SUBDIV UNDEF;		R/W TRAMROAD	AR-012767	6/12/1967	REL 3/15/1962;	
25								X	X	X	X	X	X	X	X	X							
36																	ALL;		PATENT / PX	1198463	8/20/1959	4N 4W;	
10													X	X	X	X			RAINWATER CATCHMENT		8/30/1960		
8						X													RAINWATER CATCHMENT		9/26/1960		
28													X										
35														X					RAINWATER CATCHMENT	AR-032977	10/3/1963		
	ENTIRE TOWNSHIP																1N 4W;		O PROPOSED CL FOR MULTIPLE USE MANAGEMENT	A-1100	7/21/1957	SEGREGATES THE PUBLIC LANDS FROM APPROPRIATION UNDER AGRICULTURAL LAND LAWS, PS, SX; PUB IN FR 7/27/1967; O CL 10/17/1967; PUB IN FR 10/23/1967; CL TERM 10/7/1981;	
19	X	X	X	X	X			X	X			X	X	X	X	X	1-4						
20																	ALL;						
29																	ALL;						
30	X	X	X	X	X			X	X			X	X	X	X	X	1-4	2559.16	LEASE / OG	A-12813	7/7/1980	EFF 8/1/1980; TERM 8/1/1986; OG SIM DEC 1986;	
21																	ALL;						
22																	ALL;						
28																	ALL;						
33																	ALL;	2560.00	LEASE / OG	A-12814	7/8/1980	EFF 8/1/1980; TERM 8/1/1986; OG SIM DEC 1986;	

TOWNSHIP 06 NORTH RANGE 05 WEST OF THE GILA & SALT RIVER MERIDIAN, ARIZONA

SECS	SUBDIVISION																Acres	Kind of Entry or Purpose	Serial Number or Order Number	Action Date	Remarks		
	NE 1/4				NW 1/4				SW 1/4				SE 1/4									Lots	Other Description
	NE	NW	SW	SE	NE	NW	SW	SE	NE	NW	SW	SE	NE	NW	SW	SE							
For orders affecting disposal or use of unidentified lands withdrawn for classification, minerals, water, and/or other public purposes, and Indian treaties, refer to Index to Miscellaneous Documents																							
26																		ALL;					
27																		ALL;					
34																		ALL;					
35																	2560.00	LEASE / OG	A-12815	7/8/1980	EFF 8/1/1980; TERM 8/1/1986; OG SIM DEC 1986;		
23																		ALL;					
24																		ALL;					
25																		ALL;					
36																	2560.00	LEASE / OG	A-12816	7/8/1980	EFF 8/1/1980; TERM 8/1/1986; OG SIM DEC 1986;		
31	X	X	X	X	X							X	X	X	X	X	1-8						
32																	1237.11	LEASE / OG	A-12812	7/7/1980	EFF 8/1/1980; TERM 8/1/1986; OG SIM DEC 1986;		
11																		ALL;					
13																		ALL;					
15																	1920.00	LEASE / OG	A-14540	3/24/1981	EFF 4/1/1981; TERM 4/1/1987; OG SIM DEC 1987;		
9																		ALL;					
14																		ALL;					
16	X	X	X	X	X	X	X	X					X	X	X	X	1-4						
17																	2524.54	LEASE / OG	A-14097	3/25/1981	EFF 4/1/1981; TERM 4/1/1984; OG SIM FEB 1985;		
3			X	X			X	X	X	X	X	X	X	X	X	X	1-4						
10																	1277.56	LEASE / OG	A-14742	3/25/1981	EFF 4/1/1981; TERM 4/1/1985; OG SIM AUG 1985;		
1			X	X			X	X	X	X	X	X	X	X	X	X	1-4						
2			X	X			X	X	X	X	X	X	X	X	X	X	1-4						
4			X	X			X	X	X	X	X	X	X	X	X	X	1-4						
5			X	X			X	X	X	X	X	X	X	X	X	X	1-4						
6			X	X			X	X				X	X	X	X	X	1-8						
7	X	X	X	X	X			X	X			X	X	X	X	X	1-4						
8																		ALL;					
12																		ALL;					
18	X	X	X	X	X			X	X			X	X	X	X	X	1-4	5754.58	LEASE / OG	A-15023	5/27/1981	EFF 6/1/1981; TERM 6/1/1984; OG SIM DEC 1984;	
6				X									X	X	X	X	5						
7		X			X			X	X								3, 4						

TOWNSHIP 06 NORTH RANGE 05 WEST OF THE GILA & SALT RIVER MERIDIAN, ARIZONA

SECS	SUBDIVISION																Acres	Kind of Entry or Purpose	Serial Number or Order Number	Action Date	Remarks
	NE 1/4				NW 1/4				SW 1/4				SE 1/4				Lots	Other Description			
	NE	NW	SW	SE	NE	NW	SW	SE	NE	NW	SW	SE	NE	NW	SW	SE	For orders affecting disposal or use of unidentified lands withdrawn for classification, minerals, water, and/or other public purposes, and Indian treaties, refer to Index to Miscellaneous Documents				
18																	1-4				
19								X	X			X					1				
30					X			X	X			X									
31																	3, 4, 6, 7	LD TP: 2N 5W;	R/W ROAD	A-23351	6/3/1988 . PERPETUAL; RS 2477;
6			X															0.001	R/W RAIN / RIVER GAUGE	AZA-31824	3/4/2003 TO TERM 3/3/2033; AMENDED 8/3/2010;
20			X															0.001	R/W RAIN / RIVER GAUGE	AZA-31825	3/4/2003 TO TERM 3/3/2033;
6																	S2SESW;	0.001	R/W RAIN / RIVER GAUGE AMENDED	AZA-31824	8/3/2010 TO TERM 3/3/2033;
6																	8				
7	X	X	X	X				X					X				1				
30																	4				
31					X												1,2,4		1046.00	NORA / R&PP CL	AZA-35947 11/8/2016 SEGREGATES THE LANDS FROM ALL FORMS OF APPROPRIATION UNDER THE PUBLIC LAND LAWS, INCLUDING THE GENERAL MINING LAWS, EXCEPT FOR LEASE UNDER THE R&PP ACT AND THE MINERAL LEASING LAWS;